LOC/DME I-INN 110.7 Chan 44	APP CRS 299°	Rwy ldg 8000 TDZE 823 Apt Elev 841

ILS or LOC RWY 30R
MINNEAPOLIS-ST PAUL INTL (WOLD-CHAMBERLAIN) (MSP)

MISSED APPROACH: Climb to 1300, then climbing right turn to 4000 via heading 040° and GEP VORTAC R-085 to WHISK INT/17.5 DME and hold.

ATIS	MINNEAPOLIS APP CON	MINNEAPOLIS TOWER	GND CON	CLNC DEL
135.35 272.75	119.3 335.5	123.95 273.55 (12L-30R) 126.7 273.55 (12R-30L, 4-22) 123.675 273.55 (17-35)	N 121.8 348.6 S 121.9 348.6 W 127.925	133.2

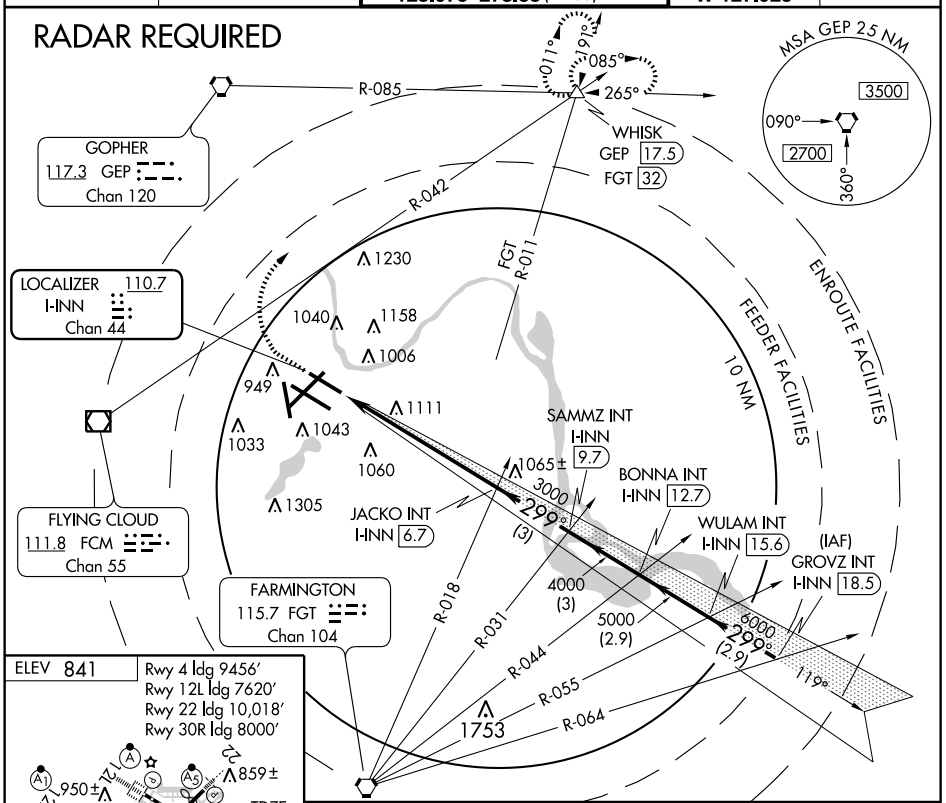

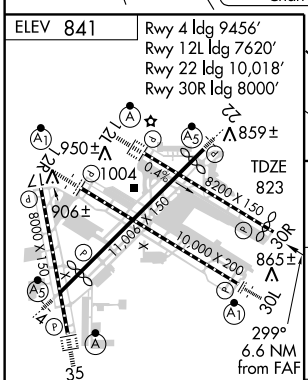

FAF to MAP 6.6 NM					
Knots	60	90	120	150	180
Min:Sec	6:36	4:24	3:18	2:38	2:12

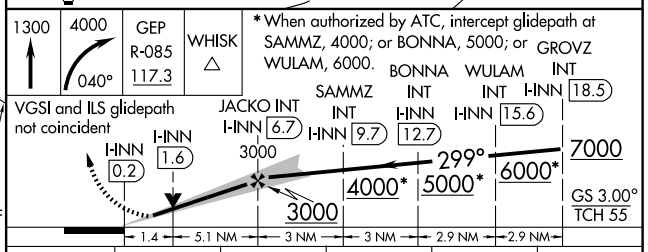

CATEGORY	A	B	C	D	E
S-ILS 30R	1023/40 200 (200-¾)				
S-LOC 30R	1340/50 517 (500-1)		1340-1½ 517 (500-1½)	1340-1¾ 517 (500-1¾)	
CIRCLING	1360-1 519 (600-1)		1360-1½ 519 (600-1½)	1460-2 619 (700-2)	1660-3 819 (900-3)

NC-1, 19 JAN 2006 to 16 FEB 2006

NC-1, 19 JAN 2006 to 16 FEB 2006