RNAV (GPS) RWY 17

AL-511 [USN] YUMA MCAS/YUMA INTL (KNYL/KYUM)

APCH CRS	Rwy ldg	5710
168°	TDZE	199
	Arpt Elev	216

MISSED APPROACH: Climb to 1000, then climbing right turn to 4000 direct BZA VORTAC, and crs 338° to CAZZI and hold.

ATIS	YUMA APP CON	YUMA TOWER ★	GND CON	CLNC DEL	ASR/PAR
118.8 273.2	124.7 374.8	119.3 (CTAF) L 382.8	121.9 315.7	118.0 336.4	

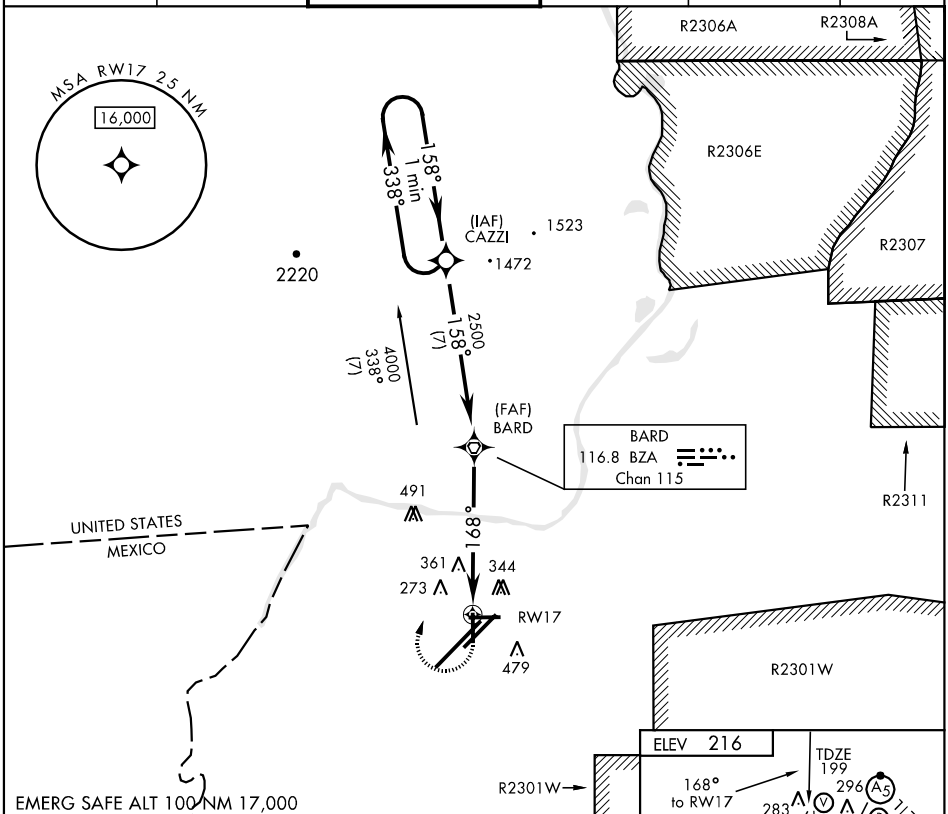

VGSI and VDA not coincident.

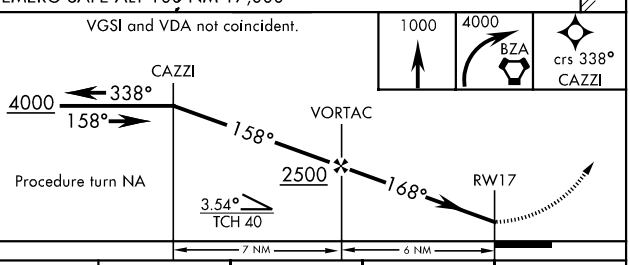

Procedure turn NA

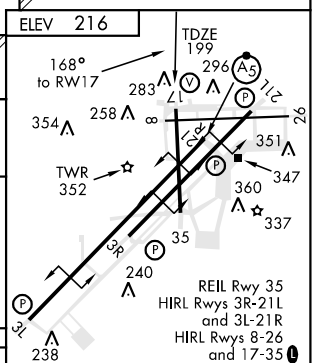

CATEGORY	A		B	C	D
LNAV MDA	680-1	481	(500-1)	680-1¼ 481 (500-1¼)	680-1½ 481 (500-1½)
CIRCLING	680-1	464	(500-1)	680-1½ 504 (500-1½)	780-2 564 (600-2)

3L-21R	13,299 x 200
3R-21L	9239 x 150
8-26	6145 x 150
17-35	5710 x 150

SW-4, 19 JAN 2006 to 16 FEB 2006