YUMA, ARIZONA

RNAV (GPS) RWY 21R

YUMA MCAS/YUMA INTL (KNYL/KYUM)

AL-511 [USN]

VORTAC BZA	APCH CRS	Rwy ldg 13,299
116.8	211°	TDZE 193
Chan 115		Arpt Elev 216

* When ALS inop, increase vis CAT AB to 1 mile, CAT CD to 1¼ mile.

MALSR A5

MISSED APPROACH: Climb to 1000, then climbing right turn to 4000 direct BZA VORTAC and crs 337° to CAZZI WP and hold.

ATIS	YUMA APP CON	YUMA TOWER ★	GND CON	CLNC DEL	ASR/PAR
118.8 273.2	124.7 374.8	119.3 (CTAF) 382.8	121.9 315.7	118.0 336.4	

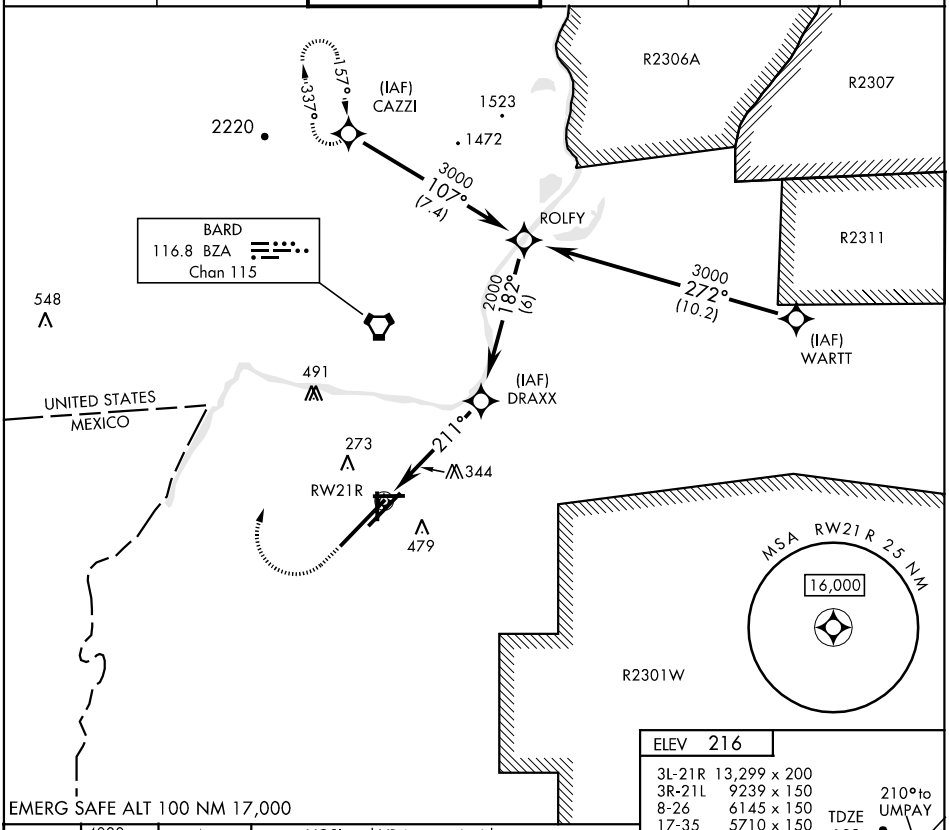

EMERG SAFE ALT 100 NM 17,000

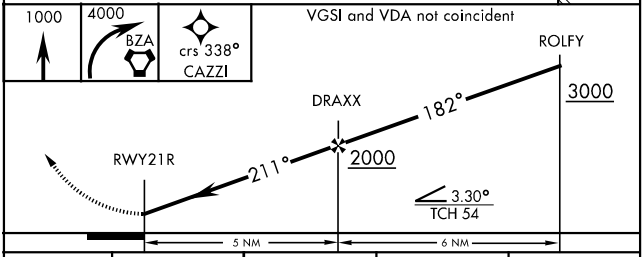

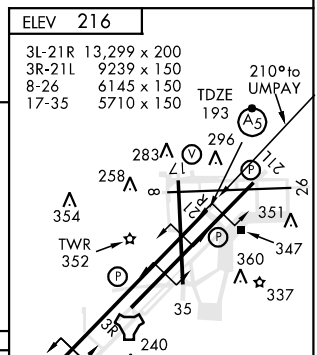

CATEGORY	A	B	C	D
LNAV MDA *	620-½ 425 (500-½)		620-¾ 425 (500-¾)	620-1 425 (500-1)
CIRCLING	660-1 444 (500-1)	680-1 464 (500-1)	720-1½ 504 (600-1½)	780-2 564 (600-2)

YUMA, ARIZONA 32° 39′N-114 36′W YUMA MCAS/YUMA INTL (KNYL/KYUM)

05356

RNAV (GPS) RWY 21R

SW-4, 19 JAN 2006 to 16 FEB 2006

SW-4, 19 JAN 2006 to 16 FEB 2006