TACAN RWY 21R

TACAN NYL Chan 84	APCH CRS 205°	Rwy ldg 13,299 TDZE 195 Arpt Elev 216	AL-511 [USN]	YUMA MCAS/YUMA INTL (NYL)

** When ALS inop, increase vis ½ mile.

MALSR A5

MISSED APPROACH: Climbing right turn to 4000 via NYL R-340 to PRSON and hold.

ATIS	YUMA APP CON	YUMA TOWER ★	GND CON	CLNC DEL	ASR/PAR
118.8 273.2	124.7 374.8	119.3 (CTAF) L 382.8	121.9 315.7	118.0 336.4	

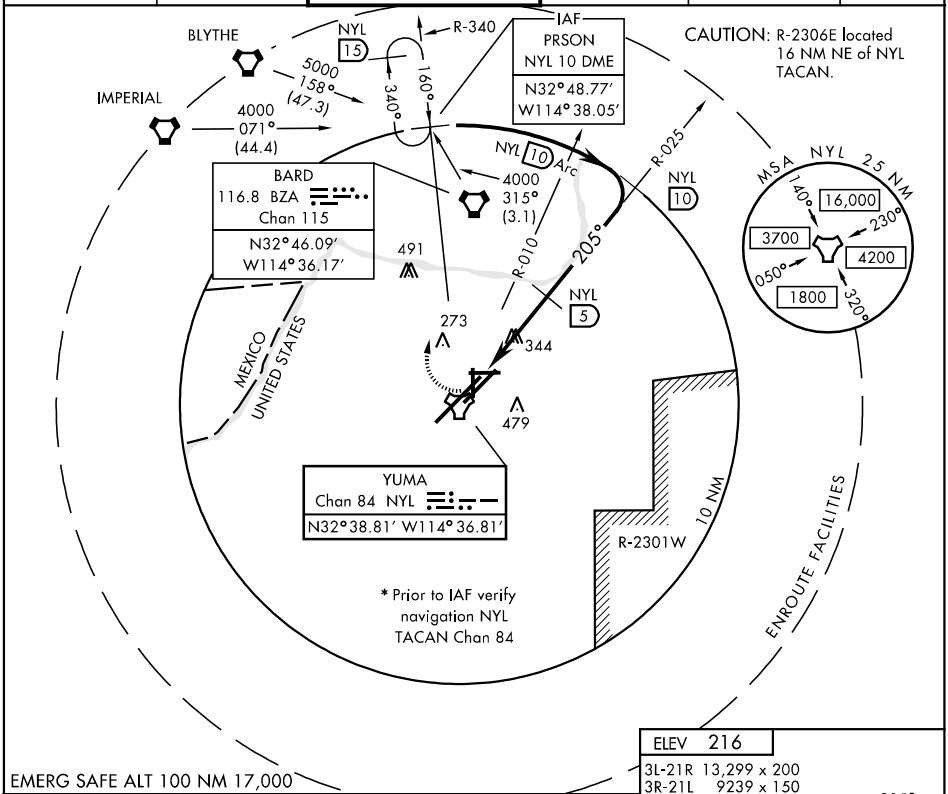

EMERG SAFE ALT 100 NM 17,000

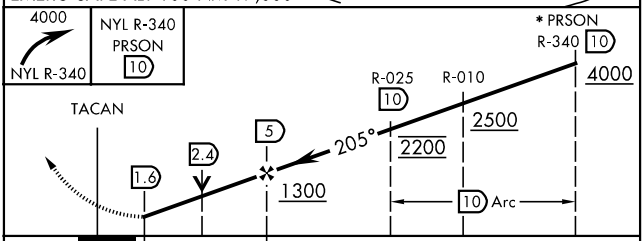

ELEV 216

3L-21R	13,299	x 200
3R-21L	9239	x 150
8-26	6145	x 150
17-35	5710	x 150

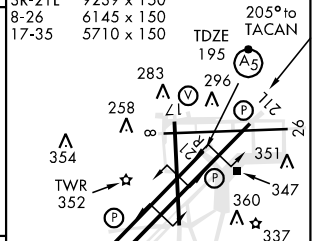

CATEGORY	A	B	C	D
S-21R **	620-½ 425 (500-½)		620-¾ 425 (500-¾)	
CIRCLING	660-1 444 (500-1)	680-1 464 (500-1)	680-1½ 464 (500-1½)	780-2 564 (600-2)
S-PAR 21R**	295-½ 100 (100-½) GS 3.0°			

SW-4, 19 JAN 2006 to 16 FEB 2006
SW-4, 19 JAN 2006 to 16 FEB 2006