WAAS Chan **56207** **W32A**	APP CRS **313°**	Rwy ldg **9002** TDZE **28** Apt Elev **28**

RNAV (GPS) RWY 32
GULFPORT-BILOXI INTL (GPT)

DME/DME RNP-03 NA. BARO-VNAV NA below -15°C (5°F). For inoperative MALSR, increase LPV all CATs visibility to 1 mile, and LNAV CAT A, B to 1 mile.

MALSR

MISSED APPROACH: Climb to 2000 direct BROWA and hold.

ATIS	GULFPORT APP CON ★	GULFPORT TOWER ★	GND CON	UNICOM	ASR
119.45	**124.6 254.25**	**123.7** (CTAF) L **339.8**	**120.4 348.6**	**122.95**	

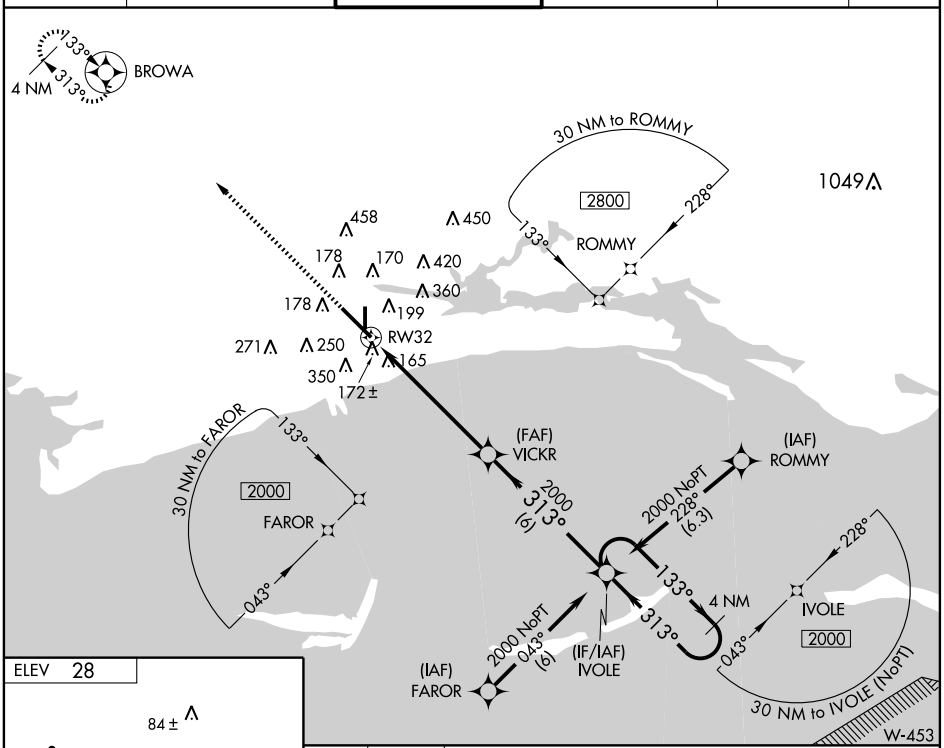

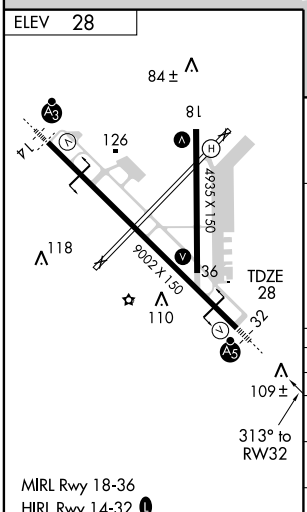

MIRL Rwy 18-36
HIRL Rwy 14-32 L

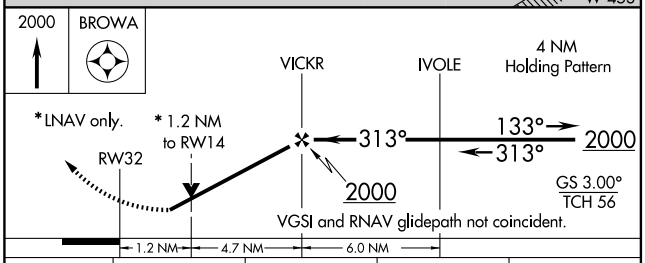

CATEGORY	A	B	C	D
LPV DA	340-¾ 312 (400-¾)			
LNAV/VNAV DA	540-1¼ 512 (600-1¼)			
LNAV MDA	460-¾ 432 (500-¾)			460-1 432 (500-1)
CIRCLING	540-1¾ 512 (600-1¾)	660-1¾ 632 (700-1¾)		660-2 632 (700-2)

SC-4, 19 JAN 2006 to 16 FEB 2006
SC-4, 19 JAN 2006 to 16 FEB 2006