LOC I-FJU	APP CRS	Rwy ldg	8071
110.1	042°	TDZE	661
		Apt Elev	668

ILS RWY 4R
CHICAGO-O'HARE INTL (ORD)

RADAR REQUIRED.

MALSR

MISSED APPROACH: Climb to 1200, then climbing right turn to 4000 via ORD R-089 to LAIRD Int and hold.

ATIS	CHICAGO APP CON	O'HARE TOWER	GND CON	CLNC DEL
135.4 269.9	119.0 393.1	120.75(S) 126.9(N) 127.925 132.7 390.9	121.75 121.9 348.6	121.6

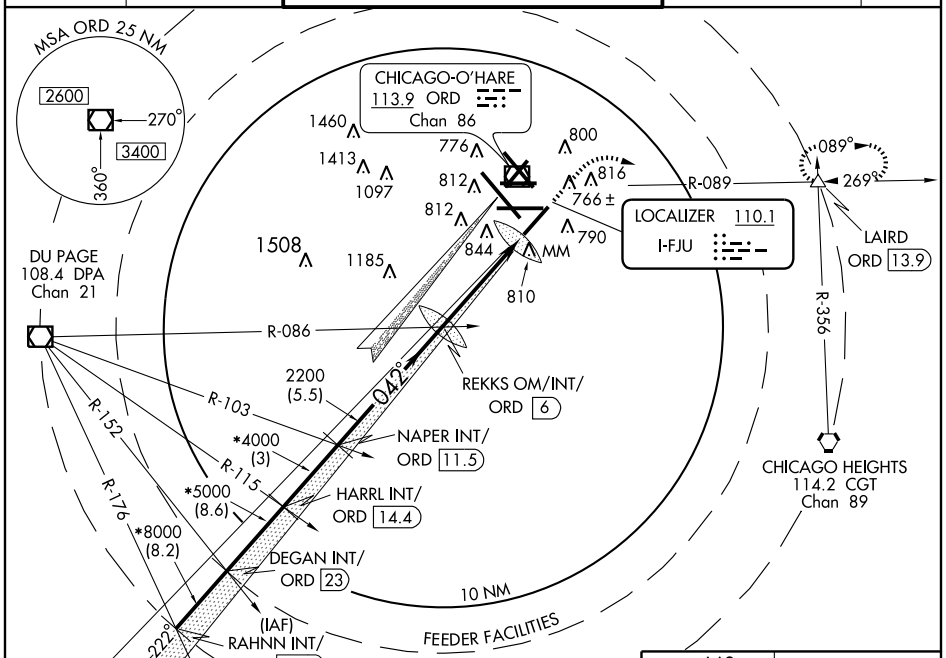

*2500 when directed by ATC.

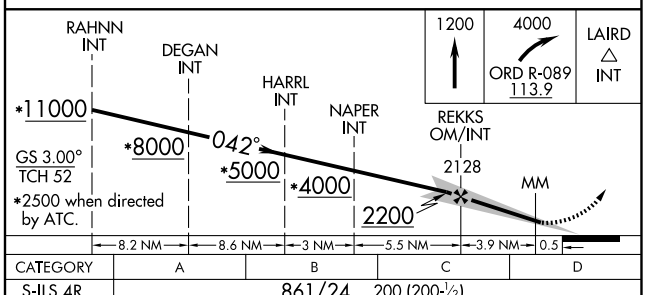

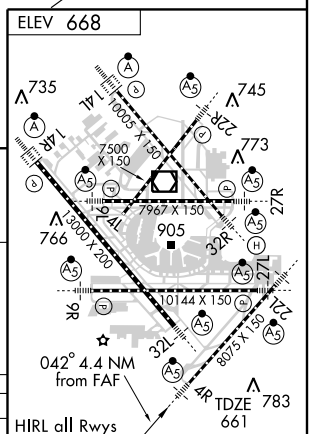

CATEGORY	A	B	C	D
S-ILS 4R	861/24 200 (200-½)			
S-LOC 4R	1260/24 599 (600-½)		1260/50 599 (600-1)	1260/60 599 (600-1¼)
CIRCLING	1260-1 592 (600-1)		1260-1½ 592 (600-1½)	1260-2 592 (600-2)

FAF to MAP 4.4 NM					
Knots	60	90	120	150	180
Min:Sec	4:24	2:56	2:12	1:46	1:28

EC-3,20 JAN 2005

EC-3,20 JAN 2005