APP CRS	Rwy ldg	N/A
247°	TDZE	N/A
	Apt Elev	6535

RNAV (GPS) -D
EAGLE COUNTY REGIONAL (EGE)

GPS or RNP-0.3 required. DME/DME RNP- 0.3 NA.
NA Circling south of Rwy 7-25 not authorized for CAT C and D at night.

MISSED APPROACH: Climb to 14500 via 247° course to ZODSY WP, then via 006° course to JESIE WP and hold.

AWOS-3	DENVER CENTER	EAGLE TOWER ★	GND CON	CLNC DEL	DENVER CLNC DEL
135.575	128.65 282.2	119.8 (CTAF) L	121.8	121.8	124.75 (When tower closed)

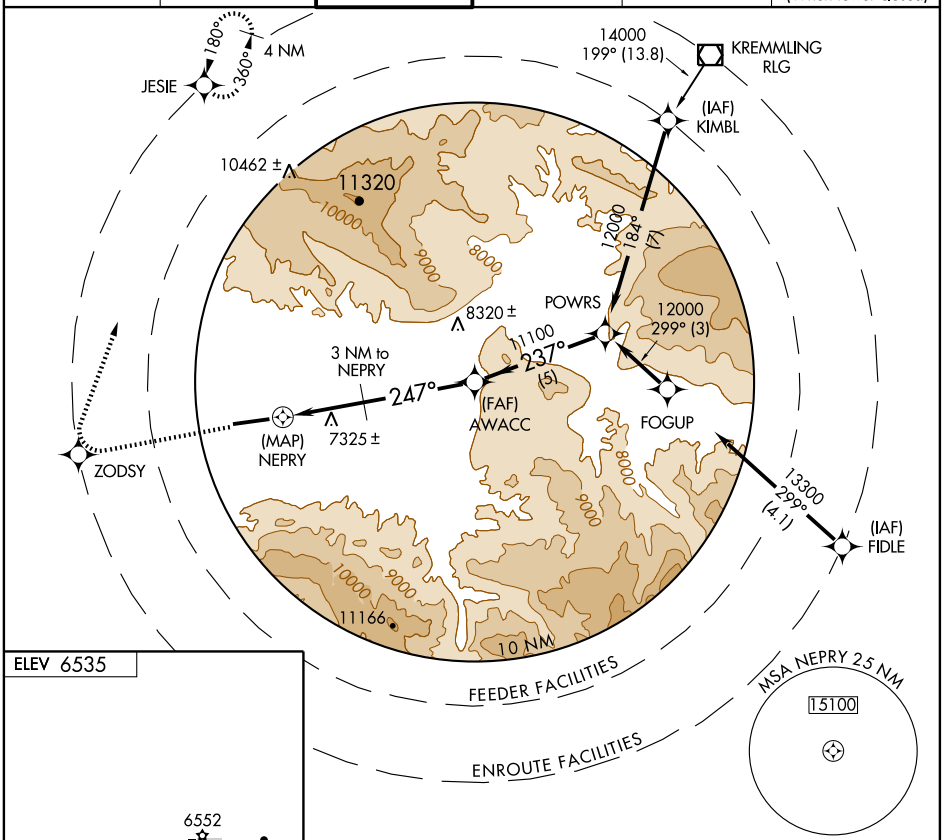

SW-1, 12 MAY 2005 to 09 JUN 2005

SW-1, 12 MAY 2005 to 09 JUN 2005

ELEV 6535

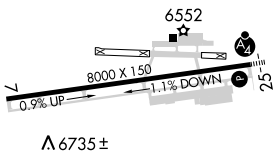

6735 ±

MIRL Rwy 7-25 L
REIL Rwy 7 L

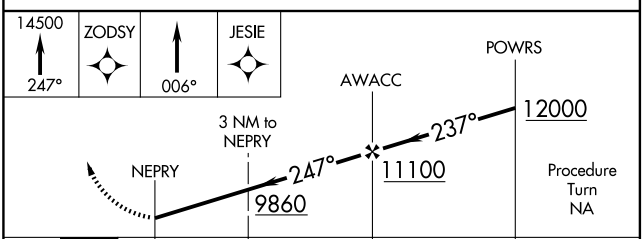

CATEGORY	A	B	C	D
CIRCLING	8900-1¼ 2365 (2400-1¼)	8900-1½ 2365 (2400-1½)	8900-3 2365 (2400-3)	