LOC I-PXP	APP CRS	Rwy ldg	6017
110.7	280°	TDZE	791
		Apt Elev	791

ILS RWY 28
CLEVELAND-HOPKINS INTL (CLE)

MALSR

MISSED APPROACH: Climb to 1400, then climbing left turn to 3000 direct DJB VOR/DME and hold.

ATIS	CLEVELAND APP CON	CLEVELAND TOWER	GND CON	CLNC DEL
ARR 127.85	6R/24L, 28 124.0 360.6	6R/24L, 10/28 120.9 257.8	6R/24L, 6C/24C, 10/28 121.7	125.05
DEP 132.375	6L/24R, 10 126.55 360.6	6L/24R 124.5 257.8	6L/24R 133.6	

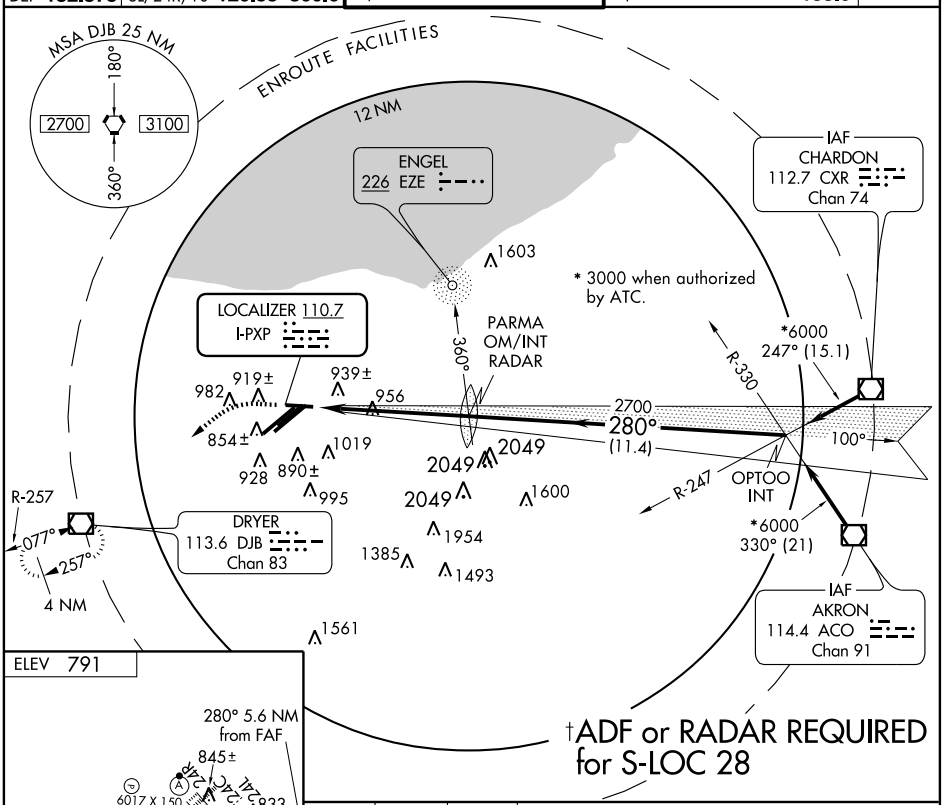

ELEV 791

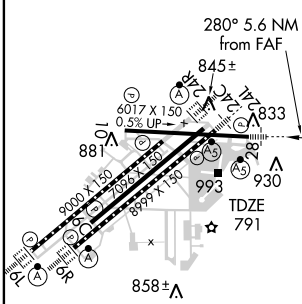

TDZ/CL Rwy 6R, 6L, and 24R
REIL Rwys 6C, and 28
HIRL Rwys 10-28, 6C-24C, 6R-24L, and 6L-24R

FAF to MAP 5.6 NM					
Knots	60	90	120	150	180
Min:Sec	5:36	3:44	2:48	2:14	1:52

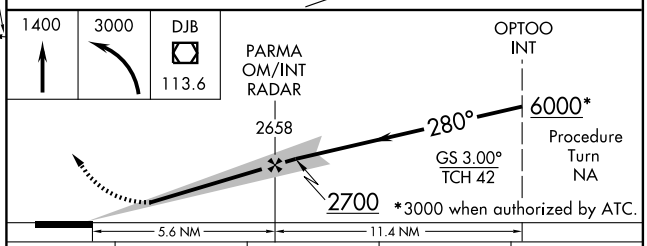

CATEGORY	A	B	C	D
S-ILS 28	1018/24 227 (300-½)			
†S-LOC 28	1220/24 429 (500-½)		1220/40 429 (500-¾)	1220/50 429 (500-1)
CIRCLING	1300-1 509 (600-1)		1300-1½ 509 (600-1½)	1360-2 569 (600-2)

EC-2, 13 APR 2006 to 11 MAY 2006