VORTAC BAL	BAL	Rwy ldg	6996
115.1	14.7	TDZE	22
Chan 98	Arc	Apt Elev	22

VOR/DME or TACAN Z RWY 15

BALTIMORE / MARTIN STATE (MTN)

MISSED APPROACH: Climbing right turn to 2500 via BAL R-068 and BAL 11 DME Arc clockwise to BOAST Int/BAL 11 DME and hold.

ATIS	POTOMAC APP CON	MARTIN TOWER ★	GND CON	CLNC DEL	UNICOM
124.925	119.0 282.275	121.3 (CTAF) L 297.2	121.8 253.4	121.8	122.95

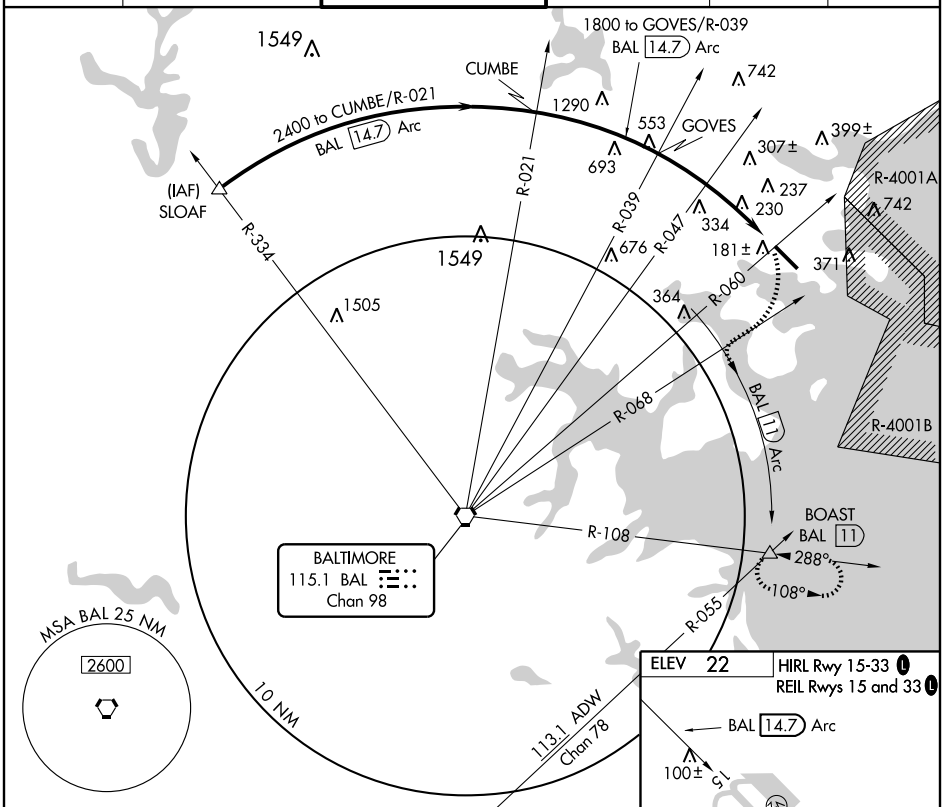

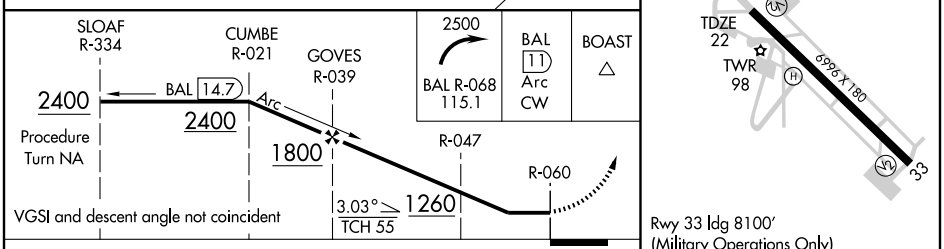

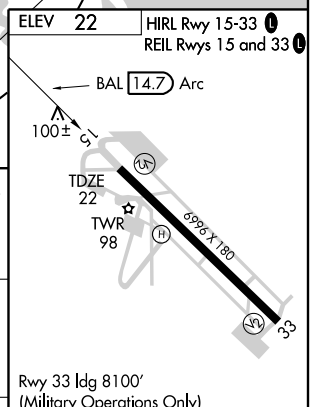

Rwy 33 ldg 8100′
(Military Operations Only)
Rwy 15 take-off 8100′
(Military Operations Only)

CATEGORY	A	B	C	D
S-15	900-1 878 (900-1)	900-1¼ 878 (900-1¼)	900-2½ 878 (900-2½)	900-2¾ 878 (900-2¾)
CIRCLING	900-1 878 (900-1)	900-1¼ 878 (900-1¼)	900-2½ 878 (900-2½)	900-2¾ 878 (900-2¾)

Knots	60	90	120	150	180
Min:Sec					

NE-3, 28 SEP 2006 to 26 OCT 2006

NE-3, 28 SEP 2006 to 26 OCT 2006