LOC/DME I-ASE 111.15 Chan 48 (Y)	APP CRS 148°	Rwy ldg N/A TDZE N/A Apt Elev 7820

LOC/DME-E

ASPEN-PITKIN COUNTY/SARDY FIELD (ASE)

T
A NA — Procedure not authorized at night.

MISSED APPROACH: Climbing right turn to 14000 via heading 300° to intercept and proceed via I-PKN northwest course (300°) and DBL VOR/DME R-244 to GLENO INT/DBL 22.7 DME and hold.

ATIS	ASPEN APP CON★	ASPEN TOWER★	GND CON	CLNC DEL	UNICOM
120.4	123.8 288.3	118.85 (CTAF) L 288.3	121.9	123.75	122.95

Procedure NA for arrival on DBL VOR/DME airway radials 093° CW 297°.

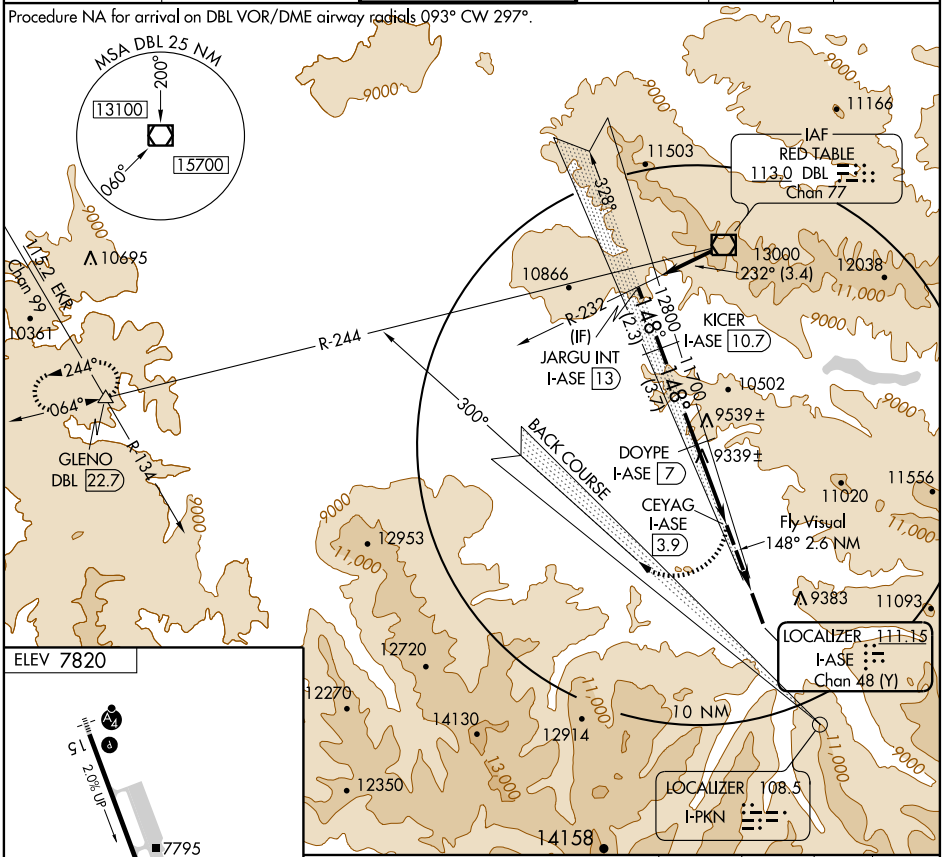

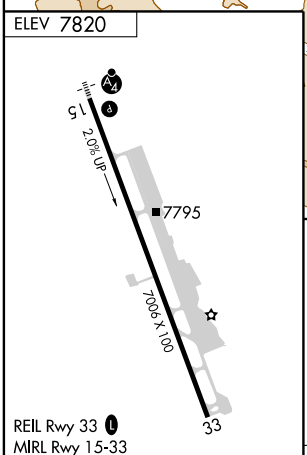

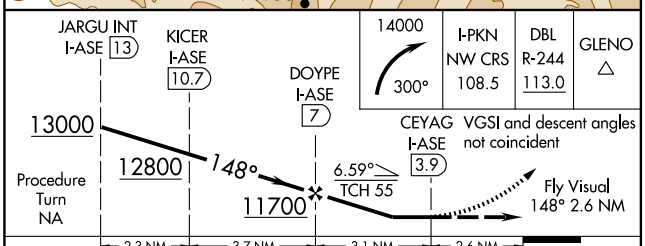

Knots	60	90	120	150	180
Min:Sec					

CATEGORY	A	B	C	D
CIRCLING	9840-3 2020 (2100-3)	9940-3 2120 (2200-3)	10140-3 2320 (2400-3)	NA

SW-1, 26 OCT 2006 to 23 NOV 2006

SW-1, 26 OCT 2006 to 23 NOV 2006