RNAV (GPS) RWY 17L
ABILENE RGNL (ABI)

WAAS CH 50317 W17A	APP CRS 172°	Rwy ldg 7198 TDZE 1791 Apt Elev 1791

ASR

For uncompensated Baro-VNAV systems, LNAV/VNAV NA below -18°C (0°F) or above 45°C (113°F). DME/DME RNP-0.3 NA. Visibility reduction by helicopters NA. When local altimeter setting not received, use Dyess AFB altimeter setting and increase all DA 21 feet and all MDA 40 feet and LPV all Cats, LNAV/VNAV all Cats, LNAV Cat C/E, and Circling Cat C/E visibility ¼ mile. Baro-VNAV NA when using Dyess AFB altimeter setting. VDP NA with Dyess AFB altimeter setting.

MISSED APPROACH: Climb to 4000 direct IBRIF and hold, continue climb-in-hold to 4000.

ATIS	ABILENE APP CON	ABILENE TOWER	GND CON
118.25	125.0 338.3 (EAST) 127.2 282.3 (WEST)	120.1 257.8	121.7 348.6

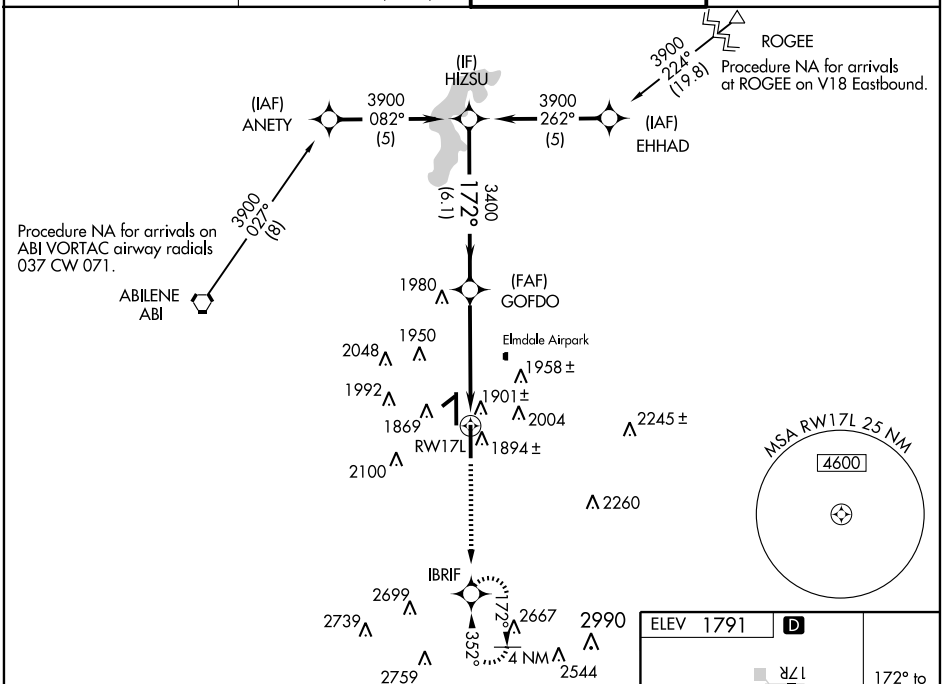

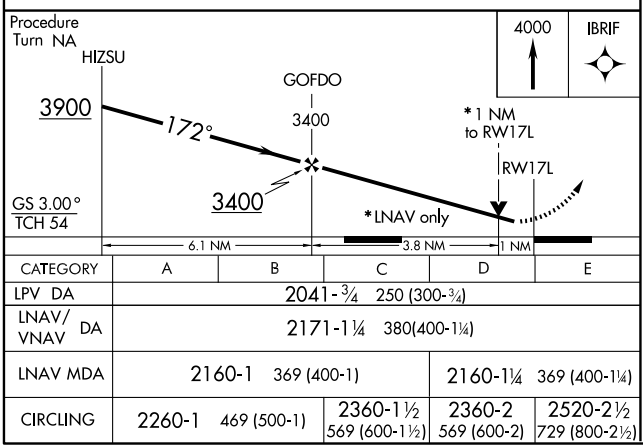

CATEGORY	A	B	C	D	E
LPV DA	2041-¾ 250 (300-¾)				
LNAV/VNAV DA	2171-1¼ 380(400-1¼)				
LNAV MDA	2160-1 369 (400-1)			2160-1¼ 369 (400-1¼)	
CIRCLING	2260-1 469 (500-1)		2360-1½ 569 (600-1½)	2360-2 569 (600-2)	2520-2½ 729 (800-2½)

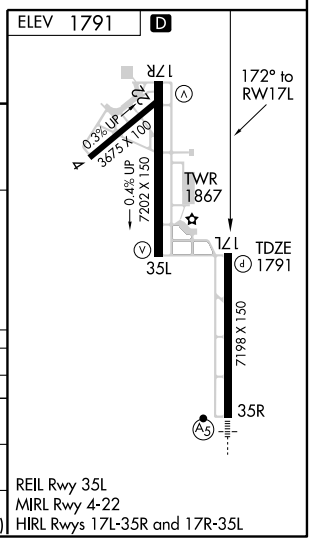

SC-2, 16 DEC 2010 to 13 JAN 2011

SC-2, 16 DEC 2010 to 13 JAN 2011