VORTAC EHF	APP CRS	Rwy ldg	7429
115.4	311°	TDZE	490
Chan 101		Apt Elev	507

VOR/DME RWY 30R
BAKERSFIELD/MEADOWS FIELD (BFL)

Circling NA northeast of Rwy 12L-30R.
If local altimeter setting not received, use Porterville altimeter setting and increase all MDAs 100 feet.

MALSR

MISSED APPROACH: Climb to 3000 direct EHF VORTAC and hold, continue climb-in-hold to 3000.

ATIS	BAKERSFIELD APP CON ★	BAKERSFIELD TOWER ★	GND CON	UNICOM
118.6	118.8 284.625 (SOUTH) 118.9 270.3 (NORTH)	118.1 (CTAF) L 257.8	121.7	122.95

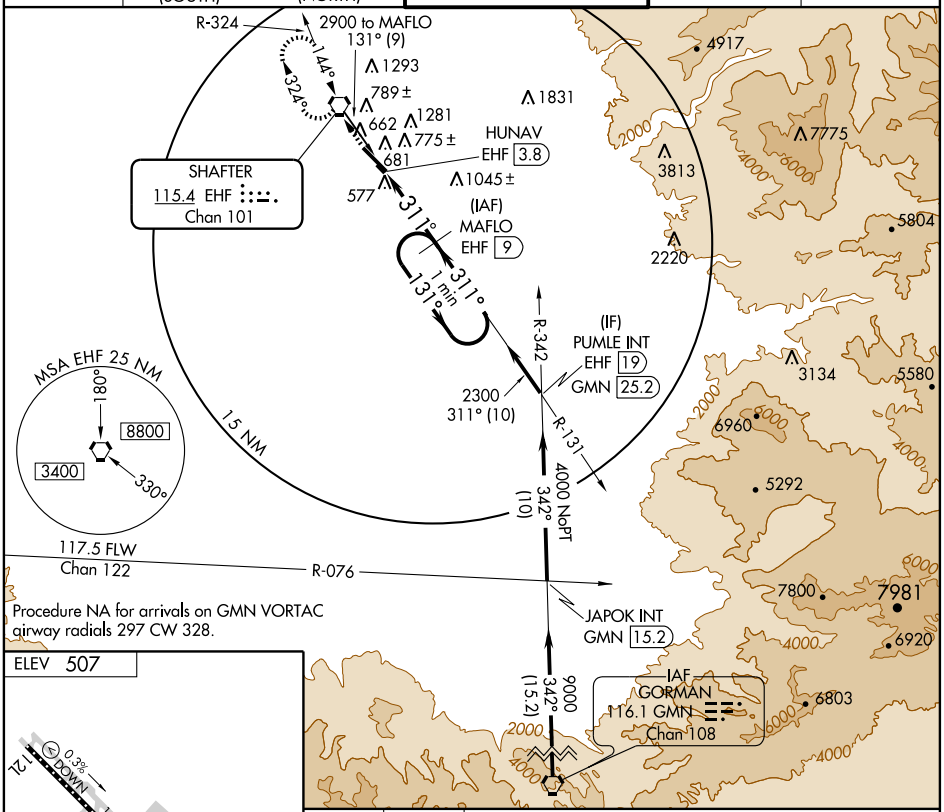

Procedure NA for arrivals on GMN VORTAC airway radials 297 CW 328.

ELEV 507

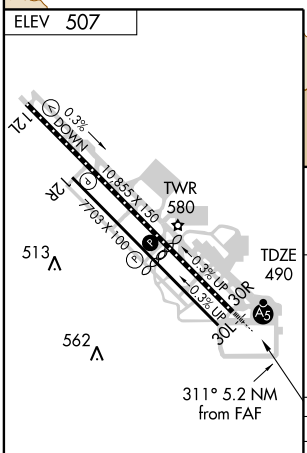

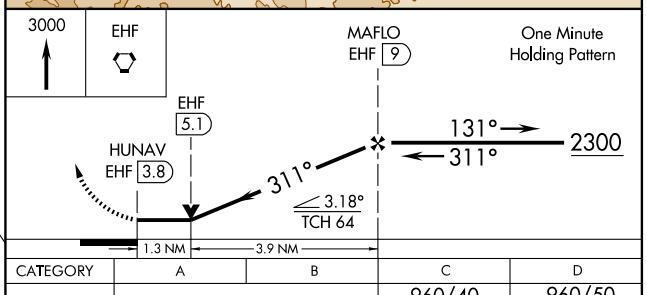

CATEGORY	A	B	C	D
S-30R	960/24	470 (500-½)	960/40 470 (500-¾)	960/50 470 (500-1)
CIRCLING	960-1	453 (500-1)	960-1½ 453 (500-1½)	1060-2 553 (600-2)

TDZ/CL Rwy 30R
HIRL Rwy 12L-30R L
MIRL Rwy 12R-30L

SW-3, 16 DEC 2010 to 13 JAN 2011

SW-3, 16 DEC 2010 to 13 JAN 2011