RNAV (GPS) Y RWY 25R
PHOENIX SKY HARBOR INTL (PHX)

WAAS CH 40022 W25A	APP CRS 258°	Rwy ldg 10300 TDZE 1134 Apt Elev 1135

For uncompensated Baro-VNAV systems, LNAV/VNAV NA below -17°C (2°F) or above 46°C (114°F). DME/DME RNP- 0.3 NA.

MISSED APPROACH: Climb to 5000 direct YECXY and via 260° track to BXK VORTAC and hold.

ATIS	PHOENIX APP CON	PHOENIX TOWER	GND CON	CLNC DEL
127.575	128.65 353.8	118.7 278.8 (Rwy 8-26) 120.9 254.3 (Rwy 7L-25R, 7R-25L)	119.75 269.2 (N) 132.55 269.2 (S)	118.1 269.2

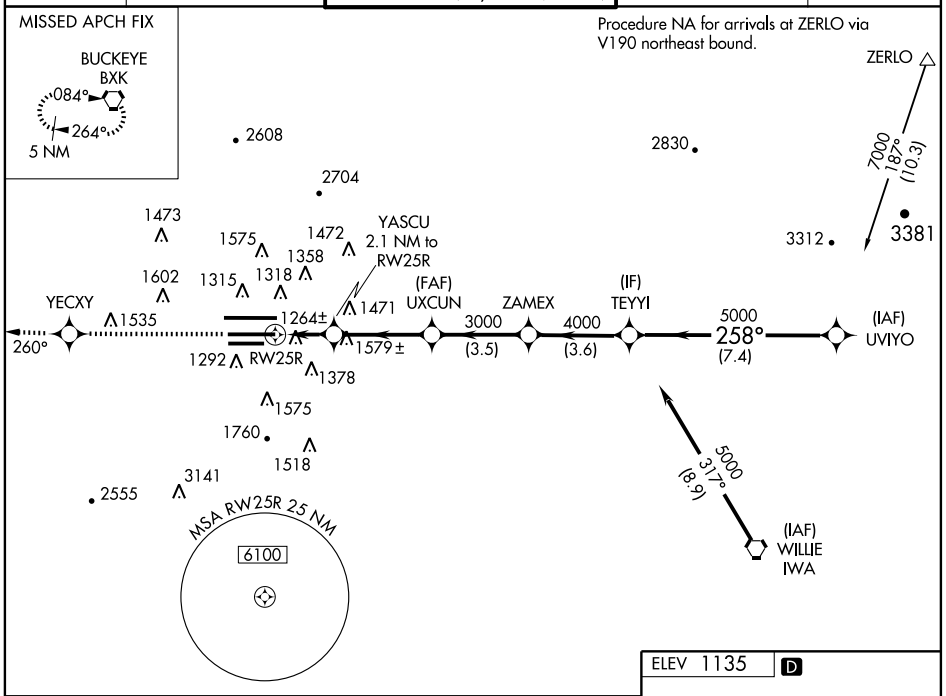

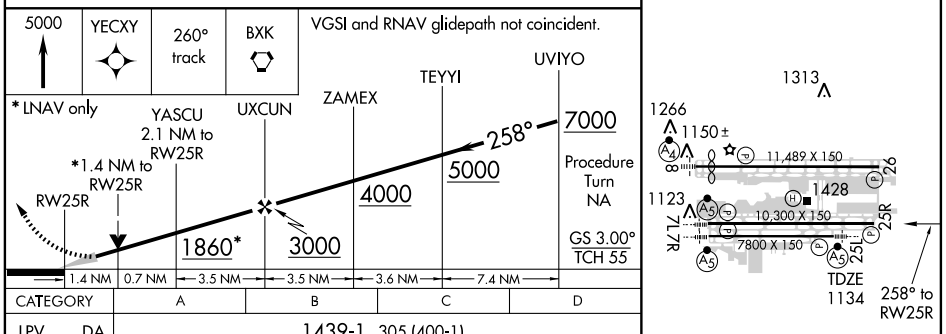

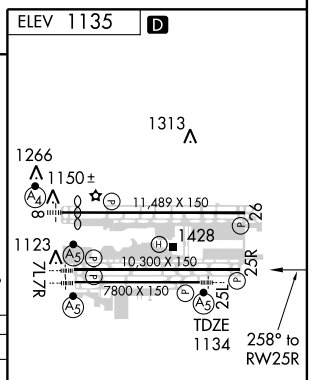

CATEGORY	A	B	C	D
LPV DA	1439-1 305 (400-1)			
LNAV/VNAV DA	1580-1½ 446 (500-1½)			
LNAV MDA	1640-1 506 (600-1)		1640-1½ 506 (600-1½)	
CIRCLING	1740-1 605 (700-1)		1740-1¾ 605 (700-1¾)	1920-2½ 785 (800-2½)

HIRL Rwys 8-26, 7L-25R and 7R-25L
REIL Rwy 26

SW-4, 16 DEC 2010 to 13 JAN 2011

SW-4, 16 DEC 2010 to 13 JAN 2011