VOR RWY 26
TWENTYNINE PALMS (TNP)

VORTAC TNP 114.2 Chan 89	APP CRS 264°	Rwy ldg 5531 TDZE 1835 Apt Elev 1888

When Palm Springs Intl altimeter setting not received, procedure NA. Circling NA south of Rwy 8-26. Use Palm Springs Intl altimeter setting.

NA

MISSED APPROACH: Climbing right turn to 5900 direct TNP VORTAC and hold, continue climb-in-hold to 5900.

LOS ANGELES CENTER 128.15 285.6

UNICOM 122.8 (CTAF) L

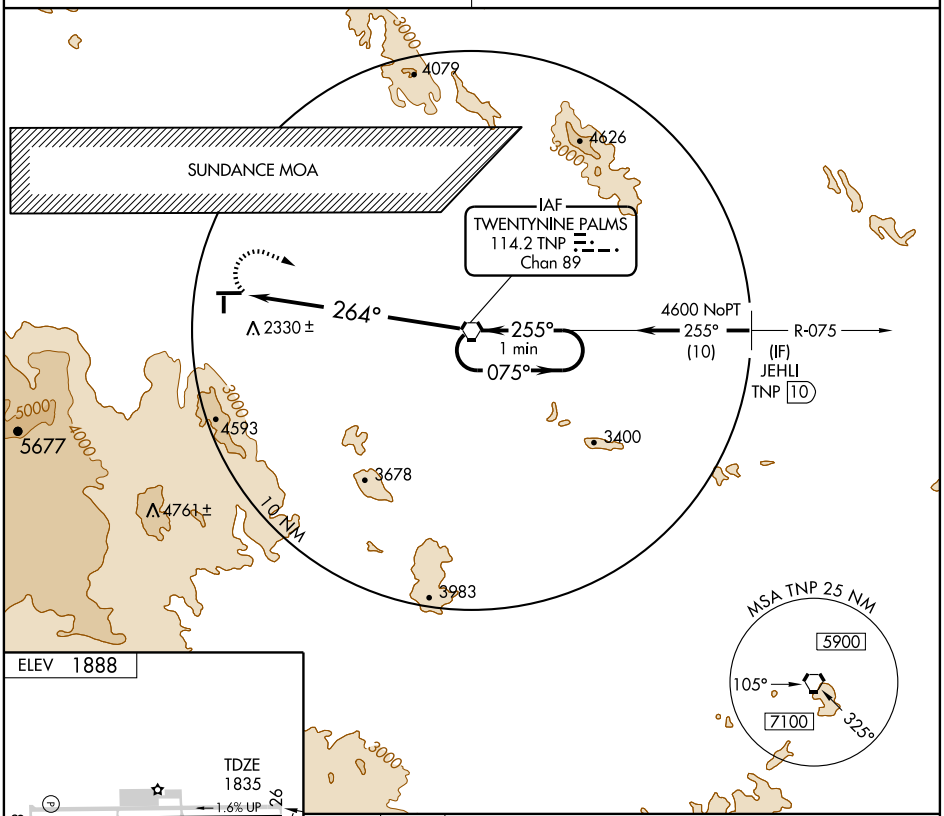

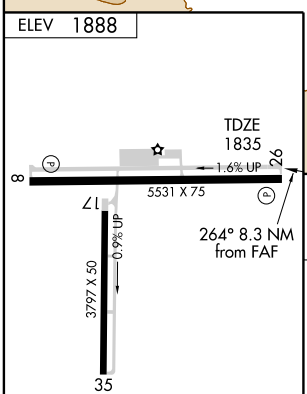

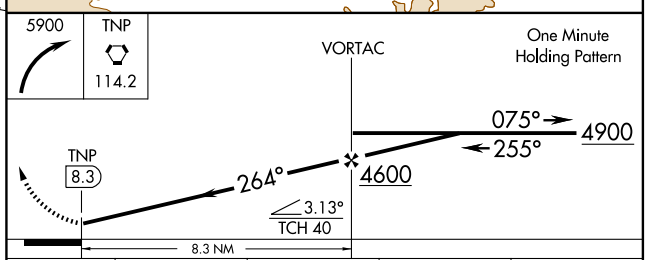

REIL Rwys 8 and 26 L

MIRL Rwys 8-26 and 17-35 L

FAF to MAP 8.3 NM					
Knots	60	90	120	150	180
Min:Sec	8:18	5:32	4:09	3:19	2:46

CATEGORY	A	B	C	D
S-26	3580-1¼ 1745 (1700-1¼)	3580-1½ 1745 (1700-1½)	NA	
CIRCLING	3580-1¼ 1692 (1700-1¼)	3580-1½ 1692 (1700-1½)	NA	

SW-3, 16 DEC 2010 to 13 JAN 2011
SW-3, 16 DEC 2010 to 13 JAN 2011